


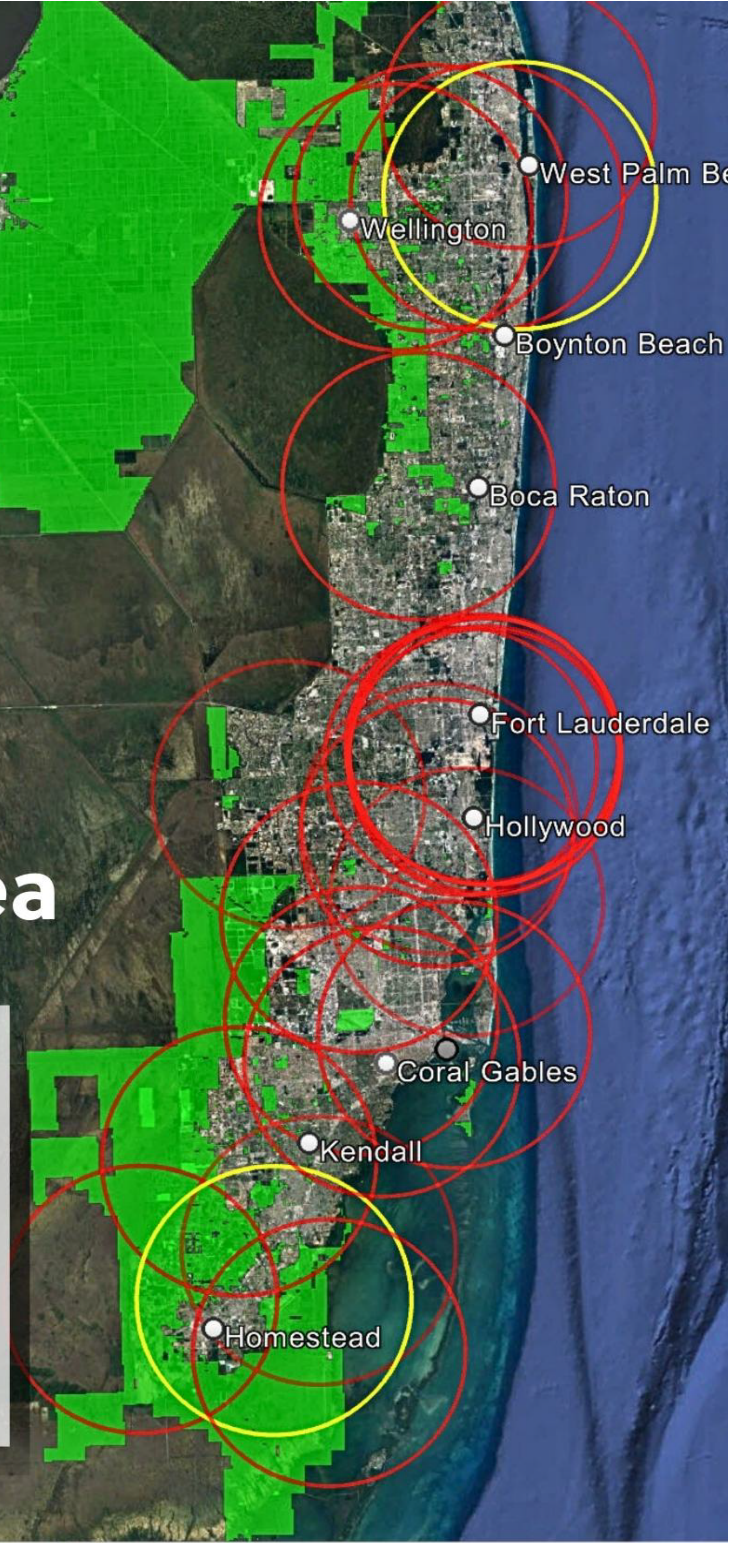


Proposed Restricted Areas Under SB-264, Tri-County Area

-  Critical Infrastructure
-  Military Installations
-  Agricultural Land



© 2023 Bilzin Sumberg Baena Price & Axelrod LLP.

The materials contained within this presentation do not constitute legal advice, are intended for informational purposes only, are not a substitute for professional legal advice, and are not intended to be relied upon for any purpose. These materials are not intended to be an advertisement and any use of the materials is at the user's risk. Reproduction, distribution, republication and retransmission of any materials contained within are prohibited without the express written consent of Bilzin Sumberg Baena Price & Axelrod LLP.

This map should not be relied upon by any party seeking a determination as to whether a particular parcel of real property is restricted under the statute. Anyone seeking such a determination should seek advice from counsel. This map only reflects proposed restricted areas in Miami-Dade, Broward, and Palm Beach Counties.

Key Largo
Tavernier